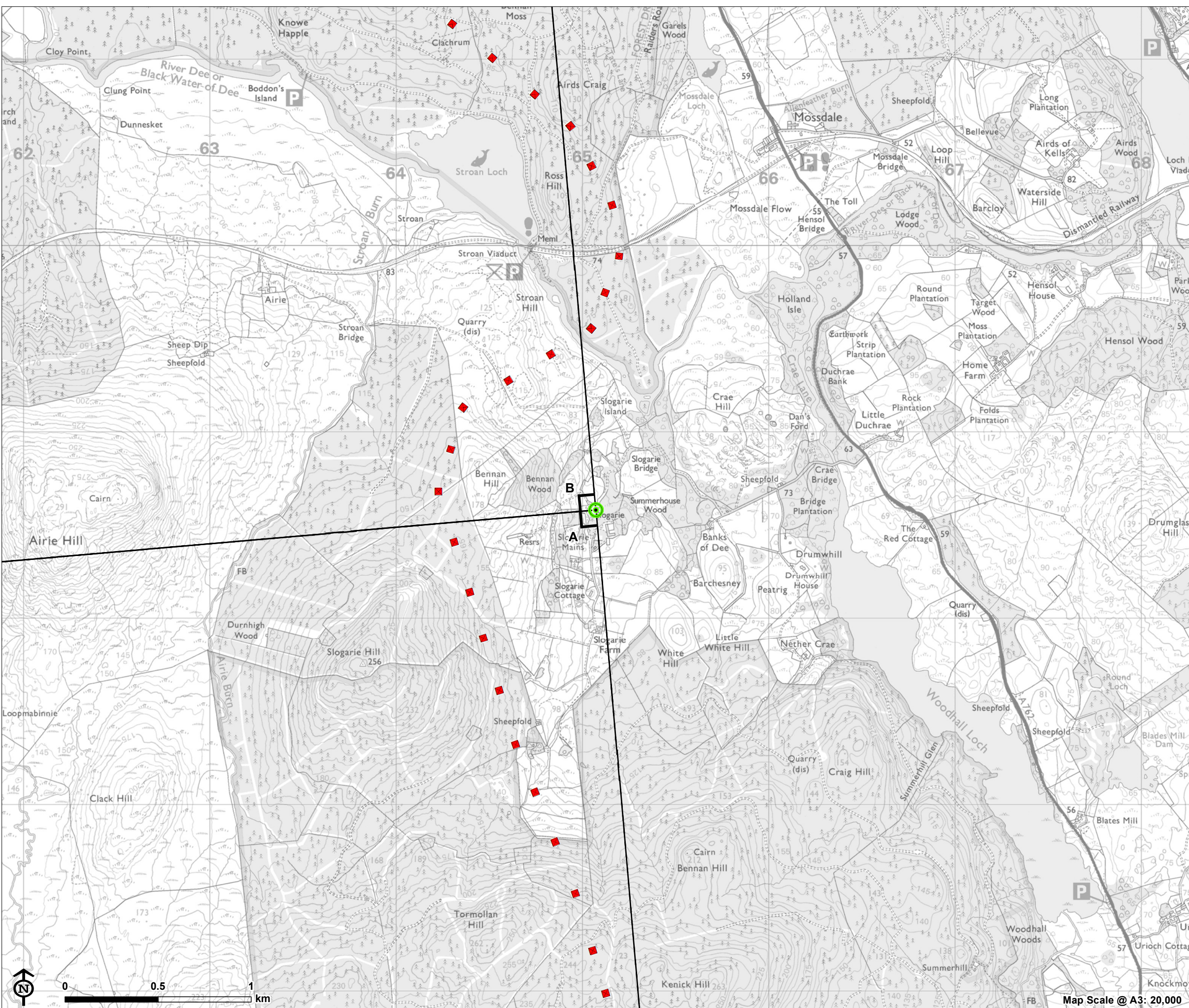

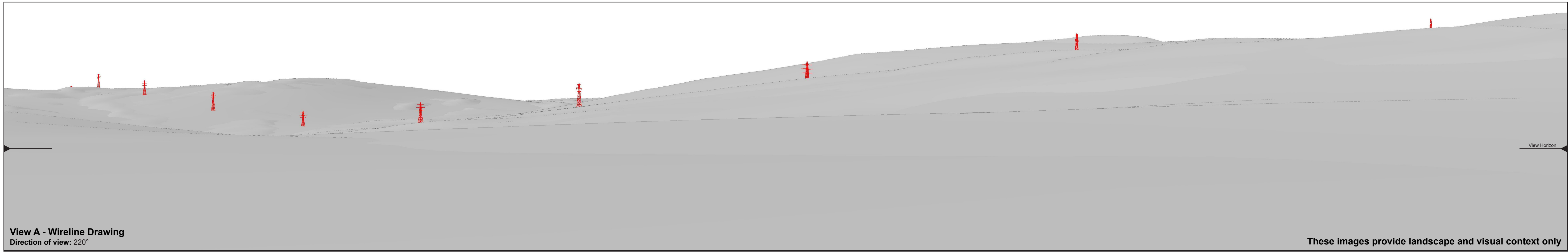


**Figure 12.14.1: CH Viewpoint 8
Slogarie NIDL**

- Overhead line infrastructure**
- Glenlee to Tongland (steel lattice tower)
 - Viewpoint
 - ∇ 90° field of view





OS reference: 265071 E 568582 N
 AOD: 92 m

Horizontal field of view: 90° (cylindrical projection)
 Principal distance: 522 mm
 Paper size: 841 x 297 mm (half A1)
 Correct printed image size: 820 x 260 mm

Line Route key: Glenlee to Tongland

Figure: 12.14.2
Cultural Heritage Viewpoint 8: Slogarie NIDL